

PUBLIC UTILITY DISTRICT NO. 1  
OF  
JEFFERSON COUNTY, WASHINGTON

A RESOLUTION of the Board of Commissioners of Public  
Utility District No. 1 of Jefferson County, Washington  
ordering the change to an assessment on the Assessment  
Roll of Local Utility District #14

RESOLUTION NO. 2011-009

WHEREAS, Resolution No. 2004-009, dated April 12, 2004, formed Local Utility District No. 14 (hereinafter "LUD No.14"), for the purpose of building and financing a water distribution system to provide water service to Marrowstone Island; and

WHEREAS, Resolution No. 2008-013, Approving and Confirming the Assessments and Assessment Roll of Local Utility District No.14, Levying Assessments Against the Several Lots, Tracts and Parcels of Land Shown on the Assessment Roll, Fixing Interest and Penalties, and providing for the Payment of such Assessment, Interest and Penalties into the Local Utility District No. 14 Assessment Fund of the District was approved by the Board of Commissioners on December 10, 2008; and

WHEREAS, the Assessment for Jefferson County Parcel No. 976200303 is shown on the Assessment Rolls at \$8,100.00 for a full and complete residential water meter service; and

WHEREAS, the Assessment for Jefferson County Parcel No. 021332035 is shown on the Assessment Rolls at \$1,500.00 for a Partial Assessment; and

WHEREAS, Jacob Johnson, owner of both Jefferson County Parcels states that Jefferson County Parcel No. 021332035 should have been Assessed for a Full and complete residential water meter service Assessment and Jefferson County Parcel No. 976200303 should have been Assessed for a Partial Assessment; and

WHEREAS, the Board, having considered all things relating to such proposed assessment changes has determined that the changes to the Full and complete residential water meter service Assessment and the Partial Assessment under the same ownership shall be made on the original Assessment Roll and Resolution 2008-013 in the manner herein described.

NOW, THEREFORE, BE IT RESOLVED BY THE BOARD OF COMMISSIONERS OF PUBLIC UTILITY DISTRICT NO. 1 OF JEFFERSON COUNTY, WASHINGTON, as follows:

Section 1: The water assessment, as levied and confirmed against Jefferson County Parcel No. 976200303 and Jefferson County Parcel No. 021332035 appearing on the Final Assessment Roll for LUD No. 14, more specifically described as Marrowstone Extension to the Quimper Water System shall be assigned as follows:

Before correction: Jefferson County Parcel No. 976200303 Assessed for a Full residential meter connection at the amount of \$8,100.00.


After correction: Jefferson County Parcel No. 976200303 Assessed for a Partial Assessment at the amount of \$1,500.00.


Before correction: Jefferson County Parcel No. 021332035 Assessed for a Partial Assessment at the amount of \$1,500.00.


After correction: Jefferson County Parcel No. 021332035 Assessed for a Full residential meter connection at the amount of \$8,100.00.

Section 2: A certified copy of this Resolution shall be delivered to the Treasurer of Jefferson County, Washington, who is authorized and directed to make such corrections upon the Assessment Roll in LUD #14.

ADOPTED by the Commission of Public Utility District No. 1 of Jefferson County, Washington, at a regular open public meeting held this 5th day of July, 2011.

  
Ken Mc Millen  
President

  
Barney Burke  
Vice President

  
Wayne G. King  
Secretary