

PUBLIC UTILITY DISTRICT NO. 1
OF
JEFFERSON COUNTY, WASHINGTON

A RESOLUTION of the Board of Commissioners of Public
Utility District No. 1 of Jefferson County, Washington
ordering the change to assessments on the Assessment Roll
of Local Utility District #14

RESOLUTION NO. 2013-001

WHEREAS, Resolution No. 2004-009, dated April 12, 2004, formed Local Utility District No. 14 (hereinafter "LUD No.14"), for the purpose of building and financing a water distribution system to provide water service to Marrowstone Island; and

WHEREAS, Resolution No. 2008-013, Approving and Confirming the Assessments and Assessment Roll of Local Utility District No.14, Levying Assessments Against the Several Lots, Tracts and Parcels of Land Shown on the Assessment Roll, Fixing Interest and Penalties, and providing for the Payment of such Assessment, Interest and Penalties into the Local Utility District No. 14 Assessment Fund of the District was approved by the Board of Commissioners on December 10, 2008; and

WHEREAS, the assessment for Jefferson County Parcel No. 021321009 is shown on the Assessment Rolls at \$8,100.00 for a full residential water meter service; and

WHEREAS, the assessment for Jefferson County Parcel No. 021321010 is shown on the Assessment Rolls at \$1,500.00 for a partial residential water meter service; and

WHEREAS, Biao Wang and Melody Liu, as owners of the above Jefferson County Parcels and Assessments as shown have plans and permits for building a single family residence on Jefferson County Parcel No. 021321010 and not on Jefferson County Parcel No. 021321009; and

WHEREAS, Biao Wang and Melody Liu are requesting that the currently shown partial assessment for Jefferson County Parcel No. 021321010 be changed to a full and complete

residential assessment of \$8,100.00 and that the full and complete residential assessment currently shown on Jefferson County Parcel No. 021321009 be changed to a partial water meter service assessment of \$1,500.00

WHEREAS, the Board, having considered all things relating to such proposed assessment changes has determined that a full and complete residential water meter service assessment shall be made on the original Assessment Roll and Resolution 2008-013 in the manner herein described.

NOW, THEREFORE, BE IT RESOLVED BY THE BOARD OF COMMISSIONERS OF PUBLIC UTILITY DISTRICT NO. 1 OF JEFFERSON COUNTY, WASHINGTON, as follows:

Section 1: The water assessment, as levied and confirmed against Jefferson County Parcel Nos. 021321009 and 021321010 and appearing on the Final Assessment Roll for LUD No. 14, more specifically described as Marrowstone Extension to the Quimper Water System make no change to the Assessment Roll monetary amount and shall be assigned as follows:

Before correction: Jefferson County Parcel No. 021321009 assessed for one full residential meter connection at the amount of \$8,100.00.


After correction: Jefferson County Parcel No. 021321009 assessed for a partial residential meter connections at the amount of \$1,500.00.


Before correction: Jefferson County Parcel No. 021321010 assessed for one partial residential meter connection at the amount of \$1,500.00.


After correction: Jefferson County Parcel No. 021321010 assessed for a full residential meter connections at the amount of \$8,100.00.

Section 2: A certified copy of this Resolution shall be delivered to the Treasurer of Jefferson County, Washington, who is authorized and directed to make such correction upon the Assessment Roll in LUD #14.

ADOPTED by the Commission of Public Utility District No. 1 of Jefferson County, Washington, at a regular open public meeting held this 8th day of January, 2013.


Barney Burke
President


Wayne G. King
Secretary


Ken Mc Millen
Vice President

Office Use: Old # _____ Old Name _____ Rent _____ Own _____ Service Req _____ Road _____ System Name _____ System # 228



Public Utility District No. 1 of Jefferson County
Customer Application for Service – FORM 101A

Acct - 27530

Lot # 26079

SERVICE: Water ☒ Electricity ☐ Sewer ☐ New ☐ Existing ☐ PROPERTY: Owner ☐ Renter ☐

Applicant:			Social Security Number:		
Brian Mooers			041-66-6840		
Joint Applicant:			Social Security Number:		
Service Address:			Service Start Date:		
8533 Flagler Rd			4/22/13		
City:	State:	Zip Code:	Home Telephone Number:		
Nordland	WA	98358			
Mailing Address (if different from Service Address):			Business/Cell Telephone Number:		
2312 Glen Kerry Ct SE			360-438-0100		
City:	State:	Zip Code:	Email Address:		
Olympia	WA	98513	mbmooers@comcast.net		

DEPOSIT AMOUNT DUE:	FEES DUE:
\$0.00	\$30.00 pd ck 4/26/13

Please complete & sign the application. If you do not return the application in person, please attach copies of 2 forms of identification (at least one picture ID). Return completed applications to:

Fax: (360) 385-5945
Email: jpatton@jeffpud.org

Mail: PUD #1 of Jefferson County
Attn: Application Services
PO Box 929
Port Hadlock, WA 98339

In Person: 310 4 Corners Road
Port Townsend, WA 98368
or
230 Chimacum Road
Port Hadlock, WA 98339


By submitting or signing this document I hereby authorize PUD #1 of Jefferson County to check credit & utility history and understand a deposit may be required prior to service. I agree that the information on this application is correct to the best of my knowledge and agree to abide by the service rules and regulations adopted by the PUD.
Additional information is available upon request or online at www.JeffPUD.org

Brian Mooers
Applicant Signature

Mary Emmons
Co-Applicant Signature

Date 4/22/13

Approved By: _____ For the District Date _____

	Jefferson County WASHINGTON			
Weather Station	Database Tools	Maps	Webcam	
Database Tools	Home	County Info	Departments	Search
Parcel Number: <input type="text" value="975901202"/>	<input type="button" value="SEARCH"/>			

Parcel Number: 975901202

[Printer Friendly](#)**Owner Mailing Address:**

BRIAN MOOERS
MARY E MOOERS
2312 GLEN KERRY CT SE

OLYMPIA WA985133411

Site Address:

8533 FLAGLER RD
NORLAND 98358

Section: 29
Qtr Section: NW1/4
Township: 30N
Range: 1E


School District: Chimacum (49)
Fire Dist: Chimacum (1)
Tax Status: Taxable
Tax Code: 211
Planning area: Marrowstone (3)

Sub Division: NOLTON'S E P T

Assessor's Land Use Code: 1100 - HOUSES (single units, non-farm)**Property Description:**


NOLTON'S E P T | BLK Q | 3 & TAX 8 (S 50' OF | N 1/2 OF S 1/2) | SUBJ/REST COVT
#558424

Click on photo for larger image.




☒ No 2nd
Photo
Available

Permit Data	Assessor Bldg Data	Tax, A/V, Sales Info	Map Parcel	Plats & Surveys
Septic Monitoring Info				

	Jefferson County WASHINGTON	HOME COUNTY INFO DEPARTMENTS SEARCH
---	------------------------------------	---

Best viewed with Microsoft Internet Explorer 6.0 or later

	Jefferson County WASHINGTON			
Weather Station	Database Tools	Maps	Webcam	
Database Tools	Home	County Info	Departments	Search
Parcel Number: <input type="text" value="975900102"/>	<input type="button" value="SEARCH"/>			

Parcel Number: 975900102

[Printer Friendly](#)**Owner Mailing Address:**

BRIAN MOOERS
MARY E MOOERS
2312 GLEN KERRY CT SE

OLYMPIA WA985133411

Site Address:

Section: 29
Qtr Section: NE1/4
Township: 30N
Range: 1E

School District: Chimacum (49)
Fire Dist: Chimacum (1)
Tax Status: Taxable
Tax Code: 211
Planning area: Marrowstone (3)

Sub Division: NOLTON'S E P T


Assessor's Land Use Code: 9100 - VACANT LAND**Property Description:**

NOLTON'S E P T | BLK 1 LOT 3 | SUBJ/REST COVT #558424 | |

Click on photo for larger image.

<input checked="" type="checkbox"/> No Photo Available	<input checked="" type="checkbox"/> No 2nd Photo Available
--	--

No Permit Data Available	No Assessor Data Available	Tax, A/V, Sales Info	Map Parcel	Plats & Surveys
--------------------------	----------------------------	--------------------------------------	----------------------------	-------------------------------------

	Jefferson County WASHINGTON	HOME COUNTY INFO DEPARTMENTS SEARCH
---	------------------------------------	---

